


E

AFTER RECORDING RETURN TO:  
Burdette Stocking  
Blue River Land Group, LLC  
470 N 2450 W  
Tremonton, UT 84337



ENT 98181:2015 PG 1 of 22  
JEFFERY SMITH  
UTAH COUNTY RECORDER  
2015 Oct 29 8:54 am FEE 64.00 BY SS  
RECORDED FOR SANTAQUIN CITY CORPORATION

**DECLARATION OF COVENANTS, CONDITIONS, AND RESTRICTIONS AND  
RESERVATION OF EASEMENTS FOR**

**THE ORCHARDS PLAT C-3**

THIS DECLARATION OF COVENANTS, CONDITIONS, RESTRICTIONS  
AND RESERVATION OF EASEMENTS (the "Declaration") is made this 17 day of September  
2015 by Blue River Land Group, LLC, a Utah limited liability company, whose principal  
address is 470 N. 2450 W. Tremonton UT 84337 ("Declarant").

**RECITALS**

A. Declarant owns certain real property in the City of Santaquin, Utah County,  
Utah, and a portion of which, as more particularly described in Exhibit "A", shall constitute the  
property initially covered by this Declaration ("Original Property").

B. Declarant further reserves the right, pursuant to the terms of this Declaration,  
from time to time, to add all or any portion of certain other real property, including without  
limitation multi-family or high density housing, more particularly depicted on Exhibit "B" (the  
"Annexable Property") to the Property.

NOW, THEREFORE, Declarant hereby declares that all of the Original Property,  
and, from the date(s) of respective annexation, all Property annexed pursuant to Article VI  
(collectively, the "Properties") shall be held, sold, conveyed, encumbered, hypothecated, leased,  
used, occupied and improved subject to the following protective covenants, conditions,  
restrictions, reservations, easements, and equitable servitudes, all of which are for the purpose of  
uniformly enhancing and protecting the value, attractiveness and desirability of the Properties (as  
defined in Article I below). The protective covenants, conditions, restrictions, reservations,  
easements, and equitable servitudes (the "Covenants") set forth below shall run with and burden  
the Properties and shall be binding upon all Persons, their heirs, successors and assigns having or  
acquiring any right, title or interest in the Properties, or any part thereof, and shall inure to the  
benefit of every portion of the Properties and any interest therein. In addition, the Covenants  
shall inure to the benefit of, be binding upon, and enforceable by, Declarant, and each Owner,  
their respective heirs, executors and administrators, and successive owners and assigns. All Lots  
within the Properties shall be used, improved and devoted exclusively to single or multi-Family  
residential use, except that mother-in-law apartments may be permitted consistent with City  
ordinances.

## ARTICLE I

### 1. DEFINITIONS

1.1 “Annexable Property” shall mean all real property depicted on Exhibit B of this Declaration where applicable, as amended.

1.2 “Architectural Review Committee” or “ARC” shall mean the architectural review committee created pursuant to Article III below.

1.3 “Architectural Plan Review Administrator” or “APRA” shall mean the architectural plan review administrator identified pursuant to Article III below. Initially, the APRA shall be Blue River Land Group, LLC, a Utah limited liability company, whose principal address is 470 N. 2450 W. Tremonton UT 84337. The APRA may be owned wholly or in part by Declarant’s predecessor in interest or by those with ownership therein.

1.4 “Architectural Committee Rules” shall mean the rules, if any, adopted by the Architectural Committee.

1.5 “City” shall mean the city of Santaquin, Utah.

1.6 “County” shall mean Utah County, Utah.

1.7 “Declarant” shall mean that person identified above as “Declarant”, and any Person to whom it shall have assigned any rights hereunder of Declarant by an express written and recorded assignment executed by the Declarant.

1.8 “Family” means: A group of two (2) or more persons related by blood, marriage, or adoption living together in a single dwelling unit and maintaining a common household. A family may include two (2), but not more than two (2) non-related persons living as guests with the residing family. The term family shall not be construed to mean a group of non-related individuals, a fraternity, club, or institutional group.

1.9 “Lot” shall mean any numbered portion of a parcel of real property shown upon any recorded plat of the Property together with any improvements constructed thereon, with the exception of the areas designated as lettered tracts and areas dedicated to the public. Each Lot shall be a separate freehold estate.

1.10 “Owner” shall mean the Person or Persons, including Declarant, holding fee simple interest of record to any Lot. The term “Owner” includes a seller under an executory contract of sale but excludes Mortgagees.

1.11 “Person” shall mean a natural individual, a corporation, or any other entity with the legal right to hold title to real property.

1.12 “Plat” shall mean the final plat maps of The Orchards Subdivision Plat C-3, No. 1, Recorded on \_\_\_\_\_, 2015, in Book \_\_\_\_\_ of Plats, Page \_\_\_\_\_, and any other plat map(s) of additional parcel(s) subsequently Recorded, as said plat maps from time to time

maybe amended or supplemented of record by Declarant, together with any maps which may, in the future, be Recorded with respect to the Annexable Property.

1.13 “Property” or “Properties” shall mean the real, personal, or mixed property described in Recital A above which is subject to this Declaration, and all property as may be brought within this Declaration pursuant to Article VII (the “Annexation”).

1.14 “Record,” “Recorded,” “Recorder,” “Filed” or “Recordation” shall mean, with respect to any document, the recordation of such document in the official records of the County Recorder of the County.

1.15 “Residence” shall mean a building located on a Lot designed and intended for use and

## 1.16 ARTICLE II

### 2. USE RESTRICTIONS

2.1 General Use Restrictions. The Properties shall be held, used and enjoyed subject to the following restrictions and exemptions of Declarant set forth herein. The APRA or the Architectural Review Committee shall have no responsibility or authority to enforce the terms of this Article II except as they specifically apply to construction, improvements and approval requirements for the Lots.

2.1.1 Business or Commercial Activity. Except for day cares and preschools as permitted by state and City ordinances, no part of the Properties may ever be used for any business, commercial (including auctions or similar events), manufacturing, mercantile, storage, vending or other nonresidential purposes, including without limitation any activity for which the provider is compensated or receives any consideration, regardless of whether the activity is engaged in full or part-time, generates or does not generate a profit, or requires or does not require a license. This paragraph does not preclude any of the above-described activities without external evidence thereof (except for signs as permitted by City ordinance), provided that: (a) such activities are conducted in conformance with all applicable governmental ordinances; (b) the patrons or clientele of such activities do not visit the Lot or park automobiles or other vehicles within the Properties; (c) the existence or operation of such activities is not apparent or detectable by sight, sound or smell from outside the boundaries of the Lot; and (d) such activities are consistent with the residential character of the Properties and conform with the applicable provisions of this Declaration. Nothing in this section shall preclude Declarant or others specifically authorized in writing by Declarant from maintaining one or more model homes and sales offices in such homes, conducting sales/marketing activities and providing signage on the Properties in accordance with City Sign Regulations. Any other Person or entity (other than the Declarant) in the business of building and/or selling homes may only conduct sales activities in the Properties related to specific homes and lots in the Properties that the Person currently owns.

2.1.2 Fencing. All fencing is subject to the City ordinances for visibility standards. No chain link fences are permitted. No fences within the front yard setback

are permitted. No fence or other similar structure shall be erected in any side or rear yard to a height in excess of six feet. The use of semi-private, lattice or decorative type fencing is encouraged. The front yard setback includes any lot area in front of the Residence structure facing the street. On corner Lots, fencing of side yards that face the street may not obstruct a view of the Residence structure.

2.1.3 Storage of Building Materials. No building material of any kind or character shall be placed or stored upon any Lot until the Owner thereof is ready to commence improvements and then the material shall be placed within the property boundaries of the Lot upon which the improvements are to be erected, and shall not be placed in the streets or between the curb and the property line. Any builders or developers shall comply with Section 2.1.5 of the Annexation and Development Agreement For North Santaquin Orchards dated July 7, 2004, and the currently adopted City standards for site construction.

2.1.4 Animal Restrictions. No animals, reptiles, poultry, fish, fowl or insects of any kind ("animals") may be raised, bred or kept on any Lot, except that a reasonable number of dogs, cats, birds, rabbits, or fish may be kept, provided that they are not kept, bred or maintained for any commercial purpose, nor in unreasonable quantities nor in violation of any applicable City or County ordinance or any other provision of the Declaration. As used in this Declaration, "unreasonable quantities" shall ordinarily mean more than three (3) pets per household or as defined by the City whichever is more restrictive.

2.1.5 Nuisances. No noxious or offensive activities may be engaged in upon the Properties or on any public street abutting or visible from the Properties. Furthermore, anything engaged in thereon which may become an annoyance or nuisance to the neighborhood is strictly prohibited.

2.1.6 Signs. With the exception of signs advertising building, contracting or other improvements to the Lot or building thereon as permitted by City ordinance, signs, billboards, and advertising structures on any Lot are prohibited. Subject to this restriction, a single sign, not more than 3 feet by 3 feet in size, advertising a specific unit for sale, house for rent or construction sign, may be displayed on the premises affected. Furthermore, Declarant is expressly exempted from this restriction and may erect such signs as are deemed necessary by Declarant for its construction and marketing activities so long as it owns any lots in the subdivision that may be subject to such activities, pursuant to City Sign Regulations.

2.1.7 Antennae. No satellite dishes or antennas shall be placed in the front yard or areas visible from the roadway. Any roof-mounted antenna or equipment is to be placed behind the roof ridgeline so as not to be visible from the roadway.

2.1.8 Trash Disposal. No trash, ashes, or any other refuse may be dumped or thrown on any Lot or any part or portion thereof. All Residences must subscribe to a city garbage disposal service and all trash containers shall be placed as not be visible from any roadway except during designated pickup times.

2.1.9 Temporary-type Structures. No structure of a temporary character, trailer, basement, tent, shack, barn, or other out buildings shall be used on any Lot at any time as a Residence, whether temporarily or permanently (this includes recreation vehicles).

2.1.10 Detached Buildings. Any detached accessory building erected on any Lot must be first approved by the APRA, and shall conform in design and materials with the Residence on the Lot, and in accordance with the guidelines found in this Declaration, unless a variance is approved in writing by the Architectural Review Committee. Detached buildings shall comply with all requirements for Residences.

2.1.11 Parking and Storage. The placement of any inoperative vehicle on any Lot or adjacent street for more than 48 hours is prohibited. No vehicles of any kind shall be parked or stored on the front yard setback of any Lot, or within the side yard on the street side of a corner Lot. Semi-trucks and trailers may not be parked on the street except while loading or unloading. Trailers, mobile homes, trucks over one-ton capacity, boats, campers not on a truck bed, motor homes, buses, tractors and maintenance or commercial equipment of any kind shall be parked or stored behind the front yard setback in an enclosed area screened from street view. Sufficient side yard gate access should be planned and provided for in the design of the Residence to permit ingress, egress and storage of trailers and recreational vehicles on the side and rear yards. The storage or accumulation of junk, trash, manure or other offensive or commercial materials is prohibited. Facilities for hanging, drying or airing clothing or household fabrics shall be appropriately screened from view. No pads used for the storage of vehicles or other material either temporarily or permanently shall be constructed in the front yard of a given lot. The front yard shall remain unoccupied and unobstructed by buildings, vehicles and/or hard surfaces such as asphalt, cement and packed surface. In the event of any conflict between the provisions of this section and any City or County requirements, the more restrictive provision shall control. Maximum driveway width is 24 feet.

2.1.12 Maintenance. Every Lot, including the improvements thereon, shall be kept in good repair and maintained by the Owner thereof in a clean, safe and attractive condition.

2.1.13 Fuel Storage Tanks. No tank for storage of fuel may be installed or maintained in or on any Lot.

2.1.14 Exterior Building Elevations. Dwelling elevations shall vary from Lot to Lot and no elevation (including mirrored elevations) shall be duplicated on adjacent Lots having common side lot lines, or Lots on opposite sides of the road which have common frontage.

2.1.15 Ingress/Egress: No Lot within the Property shall be used for the temporary or permanent purpose of ingress and/or egress to another property inside or outside of this Property.

2.1.16 Building. No residence, detached building, structure, or fencing of any kind shall be constructed until a required building permit is issued by the City and all necessary approvals have been granted.

2.1.17 Weeds and Debris. Prior to construction on a Lot, the Lot Owner shall be responsible for clearing weeds and debris from such Lot.

2.1.18 Vehicles, RV's, Trailers. Parking and use of recreational vehicles shall be controlled according to City ordinance

2.1.19 Storage Tanks. No tank for the storage of fluid is permitted.

2.1.20 Roof-Mounted Mechanical: Any roof-mounted equipment such as condensing units, swamp coolers, etc. shall be placed behind the roof ridgeline so as not to be visible from the roadway.

2.2 Planned Unit Development PLAT C-3. In addition to the General Use Restrictions set forth above, Lots represented in Plat C-3 shall be held, used and enjoyed subject to the following restrictions and exemptions of Declarant set forth herein. The Architectural Review Committee shall have no responsibility or authority to enforce the terms of this Article II except as they specifically apply to construction, improvements and approval requirements for the Lots. The APRA shall have no responsibility or authority to enforce the terms of this Article II or Article III.

2.2.1 Single Family Residence. Each Lot shall be used as a residence for a single Family and for no other purpose, except that mother-in-law apartments may be permitted consistent with City ordinances. An Owner may rent his or her Lot to a single Family provided that the Lot is rented pursuant to a lease or rental agreement which is (a) in writing and (b) subject to all of the provisions of this Declaration.

2.2.2 Landscaping. All front yard landscaping for each Lot shall be installed by the builder of the Residence prior to occupancy of the Residence on the Lot. However, if seasonal temperatures do not permit installation of the landscaping at that time, the landscaping shall be installed within six (6) months thereafter. Where landscaping is not installed prior to occupancy, the builder shall post a cash bond of \$2,000.00 with the city to ensure timely completion. If the landscaping is not installed within six (6) months of occupancy, the City may use the bond to complete the landscaping. "Front yard landscaping" for purposes of this section is defined as landscaping in the front yards between the front of the house and the curb on the entire width of the lot excluding the driveway and sidewalk. This also includes the unfenced area between the home and street side curb on corner lots. Consistent with City ordinances, Owners shall landscape and maintain park strip areas in front of their Lots. Front yard landscaping shall include: final grading of the lot, two (2) 1-1/2" caliper trees or two (2) 4' tall evergreen or deciduous trees, four (4) one gallon shrubs, automatic sprinkling system, and grass sod. In order to assure uniformity of street appearance, no trees are to be planted upon property on the street side of any sidewalks without specific approval of the City. Any plants or trees installed by any builder or developer of a Lot

shall be maintained by the Owner of the Lot and shall be replaced with the same kind and caliber of plant or tree at the sole expense of the Owner of the Lot. Landscaping shall not be installed until the APRA has given approval following a plan review as set forth in Article III.

2.2.3 Garages. Each single family dwelling is to be provided with a two (2) car enclosed garage as a minimum.

2.2.4 Roof Pitch. Rooflines shall have a minimum roof pitch of 6:12 for single story homes and 5:12 for two story homes.

2.2.5 Upgraded Building Materials. Residences shall be built with Building Materials, with 20% of front of residence consisting of brick or stone. Remainder of exterior can be completed with vinyl siding. No metal siding is allowed. Brick or stone materials must wrap a minimum of two feet around the outer most side corner of Residences.

2.2.6 Shingles. All roofs shall be built with 30 year architectural grade shingles.

2.2.7 Minimum Size of Residence. Residences built on any Lot shall be at least 1,100 square feet in size. Two story residences shall be at least 1,600 square feet. Square footage of any style shall be measured excluding garages, basements, porches, verandas, patios, porches and steps.

2.2.8 Building Location. No building or structure shall be located on any Lot nearer to the front and side street line, if any, than the minimum building set back lines as required by the City and illustrated on the recorded subdivision plats affected by these CC&Rs.

In addition, the following shall apply:

For front setback, all primary buildings and other main buildings shall be set back at least twenty (20) feet and no greater than seventy-five (75) feet from the front lot line, and for corner lots from any street.

For side setback, all primary buildings and other main buildings shall be set back from the property line a distance of at least seven and one half (7-1/2) feet.

For rear setback, all primary buildings and other main buildings shall be set back from the rear property line a distance of at least twenty-five (25) feet.

2.3 Declarant's Exemption. Lots owned by Declarant (and by merchant-builders granted exemptions in writing by Declarant, (each being an "Exempt Builder")) are exempt from the provisions of this Article II, until such time as Declarant or Exempt Builder convey title to the Lot to a third-party. All activities of Declarant or such Exempt Builder reasonably related to

their respective development, construction, sales, and marketing efforts, shall be exempt from the provisions of this Article II. This Section 2 and its subsections may not be amended without Declarant's prior written consent.

2.4 Variance. Any exceptions to the provisions of Sections 2.1 to 2.3 must be obtained by the written permission of the Owners of at least two-thirds (2/3) of the Lots within the Properties, or by approval of the ARC only as set forth in Article III. Any variance as to items in Article II or Article III must also be in accordance with City and other governmental requirements.

### ARTICLE III

#### 3. ARCHITECTURAL CONTROL

3.1 Architectural Control. Except as to construction by Declarant, no development, erection, construction, alteration, grading, addition, excavation, modification, decoration, redecoration or reconstruction of the visible exterior of any improvement, including without limitation any Residence, garage or outbuilding, or any other activity within the jurisdiction of this Declaration ("Construction Activity") shall take place on any Lot until the construction plans and specifications and a plan showing the location of the structure have been approved by the APRA, or its successor, as to quality of workmanship, materials, harmony of external design with existing structures, and location with respect to topography and finish grade elevations ("Plan Approval"). No landscaping on any Lot shall take place until landscape plans have been approved by the APRA, or its successor, as to compliance with this Declaration ("Landscape Plan Approval"). No building, including, without limitation, garages and other out-buildings, shall be painted or repainted in other than its original colors until the color has been approved by the ARC.

3.2 Basic Architectural Requirements. In addition to those set forth in Article II, the following are the Basic Architectural Requirements. Excluding multi-family structures, no Single Family Residences shall be erected, altered, placed or permitted to exceed two (2) stories in height (split-level homes not included). Power and telephone lines must be run underground. Any variances from these requirements, or those in 2.1.2, 2.1.6, 2.1.9, 2.1.20, 2.2.2, 2.2.8, 2.3.2, and 2.3.8, or those set forth in 3.9, must be approved in writing by the ARC, which approval may be withheld in the ARC's sole discretion. The height of all Residences must be consistent with all applicable zoning and building codes.

3.3 Submittals to APRA. Submittals to the APRA must comply with the provisions herein. Persons submitting proposals or plans and specifications to the APRA (any such Person is referred to in this Article III as the "Applicant") must obtain a dated, written receipt for such plans and specifications and furnish the APRA with the address to which further communications from the APRA to the Applicant are to be directed. The address of the APRA for submission of plans and specifications shall be at the business address set forth in the definitions section herein unless or until changed by the APRA or as a successor is determined as set forth herein.



3.3.1 Plan Approval. The following are the requirements for submission to the APRA for Plan Approval. With each submission, the Applicant shall submit a one-time review fee of \$250 which will compensate the APRA for undertaking the review.

3.3.1.1 Preliminary Drawings. The following information shall be the minimum to be initially submitted to the APRA for approval:

- (a) A plot plan to scale of the entire proposed site with buildings located and elevation of floors shown above or below a designated point on the street.
- (b) Floor plans of each floor level to scale.
- (c) Elevations to scale of all sides of the Residence.
- (d) One major section through the Residence.
- (e) Specifications of all outside materials to be used on the exterior of the Residence.
- (f) The color scheme for the Residence.

3.3.1.2 Working Drawings. "Working drawings" shall be submitted to the APRA for approval. APRA acceptance is required before construction is commenced. The Working Drawings shall include the following as a minimum:

- (a) Plot plans to scale showing the entire site, building, garages, walks, drives, fences, carriage lights, retaining walls, with elevations of the existing and finished grades and contours including those at the outside corners of the buildings and at adjacent property lines and street fronts, and elevations of floors from a designated point on the street.
- (b) One-eighth scale detailed floor plans on 11"x17" paper.
- (c) One-eighth scale detailed elevations, indicating all materials and showing existing and finished grades on 11"x17" paper.
- (d) Detailed sections, cross and longitudinal.
- (e) Details of cornices, porches, windows, doors, garages, garden walls, steps, patios, fences, carriage lights, etc.
- (f) Specifications shall give complete descriptions of materials to be used, and shall be supplemented with a notation of

the colors of all materials to be used on the exterior of the Residence.

3.3.2 Landscape Approval. The following are the requirements for submission to the APRA for Plan Approval. With each submission, the Applicant shall submit a one-time review fee of \$50 which will compensate the APRA for undertaking the review. Landscape plans must be 11x17 and be based on the plot plan submitted with the working drawings, and must indicate compliance with the landscape requirements set forth in Article II.

3.4 Approval and Disapproval. The APRA shall review and approve or disapprove all plans submitted to it for any proposed improvement, alteration, addition, landscaping, or other Construction Activity on the basis of satisfaction of the APRA with the grading plan; the location of the improvements on the Lot; the finished ground elevation; the color scheme, finish, design, proportions, architecture, shape, height, style, and appropriateness of proposed improvements; the effect on adjoining Lots; the materials to be used; the kinds, pitch or type of roof proposed; the planting, landscaping, size, height, or location of vegetation on the front yard of the Lot; and on the basis of aesthetic considerations and the overall benefit or detriment to the Properties generally which would result from such improvement, alteration, addition or other Construction Activity. The APRA shall not be responsible for reviewing, nor shall its approval of any plan or design be deemed approval of, any proposal, plan or design from the standpoint of structural safety or conformance with building or other codes. **Each Owner shall be responsible for obtaining all necessary permits and for complying with all governmental requirements.**

3.5 Submittals to ARC. Submittals to the ARC must comply with the provisions herein. Persons submitting proposals or plans and specifications to the ARC (any such Person is also referred to in this Article III as the "Applicant") must obtain a dated, written receipt for such plans and specifications and furnish the ARC with the address to which further communications from the ARC to the Applicant are to be directed. The address of the ARC for submission of plans and specifications shall be Declarant's business address, c/o the Architectural Review Committee unless or until changed by the ARC or until the automatic resignation of Declarant's representatives pursuant to Article III, whichever occurs first. Unless the ARC is acting in place of the APRA, there is no submittal fee.

3.6 No Waiver of Future Approvals. APRA approval of any proposals, plans and specifications or drawings ("Plans") requiring its approval or consent does not constitute a waiver of the right to withhold approval or consent for any subsequently submitted similar or additional plans.

3.7 Time Requirements. Until the APRA receives Plans or other materials deemed necessary by the APRA and the review fee (if any), the APRA may postpone review of any plans submitted for approval. Any application submitted pursuant to this Article III shall be deemed approved, unless the APRA's written disapproval or a request for additional information or materials is transmitted to the Applicant within forty-five (45) days after the date of receipt by the APRA of all required materials. APRA approval for any particular Construction Activity shall expire in one (1) year from the date of APRA approval. If substantial work pursuant to the

approved Plans is not commenced within one (1) year of APRA approval, the Applicant will be required to resubmit its Plans to the APRA for approval pursuant to this Article III, and pay the applicable fees anew. All Construction Activities shall be performed as promptly and as diligently as possible and shall be completed within such reasonable time period as is specified by the APRA.

3.8 Pre-Approvals. The APRA may provide pre-approval of certain specified types or categories of Construction Activities. Applicants for pre-approval shall submit a review fee of \$300 to the APRA which will compensate the APRA for undertaking the review. Provided that the affected Owner implements his or her Construction Activities in compliance with the standards for design, materials and other criteria established for such pre-approved Construction Activities no additional review by the APRA will be required. The ARC may from time to time adopt, supplement or amend the Architectural Rules to establish, expand, limit or otherwise modify the categories and criteria for any pre-approved Construction Activities. Therefore, it is the duty of the Owner to review the specifications for pre-approved Construction Activity before beginning any construction project.

3.9 Variance. The ARC may grant variances from the architectural provisions of this Declaration or the architectural rules it has adopted when circumstances such as topography, natural obstructions, hardship or aesthetic or environmental considerations may require. Such variances may include, without limitation, restrictions on height, size, floor area, placement of structures or similar restrictions. Such variances must be in writing and must be signed and acknowledged by a majority of the members of the ARC. If such variances are granted, no violation of this Declaration shall be deemed to have occurred with respect to the matter for which the variance was granted. The granting of such a variance shall not operate to waive any of the terms and provisions of this Declaration for any purpose, nor shall it affect in any way the Owner's obligation to comply with all laws and regulations of any governmental authority affecting the use of his Lot, including, but not limited to, zoning and building requirements of any governmental agency or entity having jurisdiction over the Properties.

3.10 Compensation of ARC Members. The individual members of the ARC shall receive no compensation for services rendered.

3.11 Non-liability of APRA. Neither the APRA, nor any members, employees, members, managers, owners, shareholders, agents, officers, directors, attorneys or agents thereof, nor its duly authorized representatives, shall be liable to any Owner for any loss, damage, or injury arising out of or in any way connected with the performance of the APRA's duties hereunder, unless due to willful misconduct. Plans and specifications approved by the APRA are not approved for: (a) engineering or safety design; (b) compliance with zoning, building and safety ordinances, codes and other applicable statutes, ordinances or governmental rules and regulations; or (c) compliance with the requirements or any public utility or compliance with any easements or other agreements. By approving any such plans and specifications, neither the APRA nor the members thereof, nor its agents, employee, managers, owners, officers, directors, attorneys or consultants assume any liability or responsibility for any improvement constructed or any defect therein as a result of such plans and specifications.

3.12 Non-liability of ARC Members. Neither Declarants, the ARC, nor any members thereof, nor their duly authorized representatives shall be liable to any Owner for any loss, damage, or injury arising out of or in any way connected with the performance of the ARC's duties hereunder, unless due to willful misconduct.

3.13 Removal or resignation of the APRA. On 30 days written notice, the APRA may be removed and a successor elected by a vote of three-fourths majority of all Owners, consistent with the election and voting requirements and rules set forth in 3.15 below. The APRA may resign at any time on 30 days written notice to the ARC. In the event of notice of resignation, the ARC shall hold an election (consistent with the rules set forth in 3.15 below) to elect a successor APRA. Following the 30 day notice period, the ARC shall assume all duties and responsibilities of the APRA until a successor is elected. Upon removal or resignation, the APRA shall transfer collected fees to the successor APRA for any plans not approved at the time of the expiration of the 30 days notice.

3.14 Members of ARC. The ARC shall consist of three (3) members. The initial members shall be representatives of Declarant. Declarant reserves the right to appoint and remove any or all the members the ARC and to fill any vacancies on the ARC until the "Turnover Date." The Turnover Date shall be the first of either (a) the date on which a certificate of occupancy has been issued by the relevant governmental authority for all the Lots in the Properties, or (b) the date on which Declarant delivers written notice of withdrawal from the ARC to a majority of the Owners. Declarant may at any time assign in writing the powers of removal and appointment of the members of the ARC to the other Owners, in whole or in part, subject to such terms and conditions as Declarant may impose. After the Turnover Date, the other Owners shall have the power to appoint and remove all of the members of the ARC pursuant to Section 3.14 below. With the exception of ARC members appointed by Declarant, ARC members must be Owners. As of the Turnover Date, any representatives of Declarant remaining on the ARC shall be deemed to have automatically resigned and Declarant shall have no further right or obligation to participate on the ARC or enforce any of the covenants, conditions or restrictions of this Declaration.

3.15 Election of ARC Members. After the Turnover Date, appointment of any member of the ARC by the Owners shall be by election conducted as follows:

3.15.1 Voting Rights. Each Owner of a Lot shall be entitled to cast one (1) vote for every Lot owned. Votes may be cast in person or by written proxy. Proxies shall be revocable and shall automatically terminate after completion of the meeting for which the proxy was filed. In the event that more than one Person holds fee title to a Lot ("co-owners"), only one such co-owner shall be entitled to exercise the vote to which the Lot is entitled. Such co-owners may from time to time all designate in writing one of their number to vote. Fractional votes are prohibited. Where no voting co-owner is designated, or if such designation has been revoked, the vote for such Lot shall be exercised as the majority of the co-owners of the Lot mutually agree. No vote shall be cast for any Lot where the co-owners present in person or by proxy owning the majority interests in such Lot cannot agree to said vote or other action. The nonvoting co-owners shall be jointly and severally responsible for all of the obligations imposed upon the jointly owned Lot and shall be entitled to all other benefits of ownership.

3.15.2 Notice of Election. After the Turnover Date, any Owner (or the Declarant merely as a courtesy to the Owners), may call for an election meeting by (i) mailing to all Owners or (ii) posting at each entrance to the Properties which are conspicuous and readily accessible to all Owners, a written notice specifying the date, time, location and purpose of the meeting. Such notice shall be mailed or posted not less than (10) and not more than thirty (30) days before the meeting is to be held.

3.15.3 Quorum. A quorum for any such meeting shall be the presence in person or by proxy of no fewer than twenty-five percent (25%) of all Owners entitled to cast a vote ("Qualified Owners"). Absent a quorum, the Qualified Owners who are present at the noticed meeting may adjourn the meeting to a date, time and place specified prior to adjournment which is no less than five (5) and no more than thirty (30) days after the time of the noticed meeting. A quorum at such later "adjourned meeting" shall be the presence in person or by proxy of no fewer than ten percent (10%) of all Qualified Owners.

3.15.4 Conduct of Meeting. If a quorum is present at any meeting or adjourned meeting, the first item of business shall be the selection of a Director of Election who shall preside over the conduct of the meeting. The Qualified Owners shall act by majority vote of a quorum, except that members of the ARC shall be elected by plurality such that the individual receiving the highest number of votes shall be elected to fill first vacancy, the individual receiving the next highest number of votes shall be elected to fill a second vacancy (if any), and so on.

3.15.5 Term of Office. The term of office of each ARC member elected pursuant to this Section 3.12 shall be two (2) years, commencing on the date of election and extending until a successor is elected as provided above. Any such ARC member may succeed himself/herself, and there shall be no limit to the number of terms of any such member.

3.15.6 Removal. An ARC member may be removed from office at any time and for any reason by an election conducted and noticed pursuant to this Section 3.12. However, the ARC member to be removed must be given personal notice by mail or personal services within the time period provided for notice under Section 3.12.2, and have an opportunity to be heard at the election. Said member may only be removed by a majority of a quorum of Qualified Owners.

## ARTICLE IV

### 4. ENFORCEMENT.

4.1 Enforcement. In the event of any claim, dispute or other matter arising under or relating to this Declaration, the Declarant or any aggrieved Owner may initiate any appropriate legal or equitable proceeding to enjoin, abate, restrain or otherwise remedy any violation of the Restrictions. Prior to any aggrieved Owner initiating any such proceedings, the aggrieved Owner shall provide written notice of the grievance to the party allegedly responsible for the grievance, and if Declarant owns any Lot in the Properties, the aggrieved Owner shall

provide a copy of the written notice to Declarant. The covenants, conditions, and restrictions contained in this Declaration shall bind and inure to the benefit of and shall be enforceable by each Owner; said enforcement rights shall also be held by the Declarant until the date of close of escrow for the sale of all the Lots owned by Declarant in the Properties. Once close of escrow has occurred as to each of the Lots owned by Declarant in the Properties, Declarant shall have neither right nor obligation to enforce any of the terms of the Declaration. Notwithstanding any provision of this Declaration, Declarant shall have no obligation to enforce the provisions of Article II or to initiate litigation to enforce any of the terms of this Declaration.

## ARTICLE V

### 5. DISPUTES.

**5.1 MANDATORY BINDING ARBITRATION FOR MATTERS INVOLVING DECLARANT.** To the fullest extent permitted by law, all claims and disputes of any kind that an Owner may have involving the Declarant or any affiliate, partner, joint venture partner, consultant, entitler, general contractor, agent, employee, executing officer, manager, Owner of Declarant, the APRA, or any affiliate, partner, joint venture partner, consultant, entitler, general contractor, agent, employee, executing officer, manager, Owner of the APRA, or any predecessor in interest of Declarant, or any consultant, entitler, agent, employee, attorney, officer, manager or owner of such predecessor in interest or agent thereof (a "Dispute") shall be submitted to final and binding arbitration. Binding arbitration shall be the sole remedy for resolving disputes between such covered Persons and any Owner. Disputes subject to binding arbitration include, but are not limited to:

- 1. Any alleged violations of consumer protection, unfair trade practice, or other statutes;**
- 2. Any allegation of negligence, strict liability, fraud, breach of contract, and/or breach of duty of good faith, and all other claims arising in equity or from common law;**
- 3. Any disputes concerning the issues that should be submitted to binding arbitration;**
- 4. Any dispute as to the payment or reimbursement of the arbitration filing fee; and**
- 5. Any dispute as to any of the responding party's duties and/or responsibilities set forth in this Declaration.**

**The arbitration shall be conducted by a reputable arbitration service or arbitrator that party responding to the arbitration request shall select, at its sole discretion, at the time the request for arbitration is submitted. The rules and procedures of the designated arbitration organization, that are in effect at the time the request for arbitration is submitted, will be followed.**

The arbitration shall be governed by the United States Arbitration Act (9 U.S.C. §§ 1-16) to the exclusion of any inconsistent state law, regulation, or judicial decision. The award of the arbitrator shall be final and binding and may be entered as a judgment in any court of competent jurisdiction.

Each party shall bear its own attorneys fees and costs (including expert costs) for the arbitration. The arbitration filing fee and other arbitration fees shall be divided and paid equally as between the parties. This filing fee shall be no more than the amount charged by the arbitration service or arbitrator for arbitration of a Dispute. The arbitrator shall, as part of any decision, award to the party prevailing at the arbitration any applicable filing fees or other arbitration fees paid by that party.

If any Owner or the Declarant files a proceeding in any court to resolve any Dispute, such action shall not constitute a waiver of the right of such party or a bar to the right of any other party to seek arbitration of that or any other Dispute, and the Court shall, upon motion of any party to the proceeding, direct that such Dispute be arbitrated in accordance herewith.

5.2 Amendment Requires Consent of Declarant. Notwithstanding any other provision of this Declaration, this Article 5 and its subsections may not be amended except with the written consent of the Declarant.

## ARTICLE VI

### 6. RESERVATION OF EASEMENTS

6.1 Easements on Plat. Easements for installation and maintenance of utilities and drainage facilities are reserved as shown on the Recorded Plat.

6.2 Reservation of Easements. Declarant hereby reserves for the benefit of each Owner and such Owner's Lot reciprocal nonexclusive easements over the adjoining Lot or Lots for the control, maintenance and repair of the utilities serving such Owner's Lot. Declarant expressly reserves for the benefit of all the real property in the Property, and for the benefit of all the Lots and of the Owners, reciprocal nonexclusive easements over all Lots, for maintenance and repair of utility services, drainage and flow of water from the Lots resulting from the normal use of adjoining Lots, and maintenance and repair of any Residence. Declarant and the Owners of Lots on which there is constructed a Residence along or adjacent to a Lot line shall have an easement appurtenant to such Owner's Lot over the Lot line of the adjacent Lot for the purposes of accommodating any natural movement or settling of such Residence, any encroachment of such Residence due to minor engineering or construction variances, and any encroachment of eaves, roof overhangs and architectural features comprising parts of the original construction of such Residence located on such Lot.

6.3 No Limitation. This Declaration shall in no way limit the right of Declarant to grant additional licenses, easements, reservations and rights-of-way to itself, governmental or public authorities (including without limitation public utility companies), or to others, as from time to time may be reasonably necessary to the proper development and disposition of each Lot within the Properties.

## ARTICLE VII

### 7. ANNEXATION

7.1 Right of Annexation. Declarant hereby expressly reserves the right to expand the Property without the consent of any Owner, Mortgagee or any other party with an interest in the Property until fifteen (15) years from the date of recording of this Declaration by annexing all or any portion of the Annexable Property. The annexation of any or all of the Annexable Property shall be accomplished by the Declarant recording with the County Recorder a Declaration of Annexation. However, Declarant shall not be obligated to annex all or any portion of the Annexable Property, and may annex non-contiguous portions of the Annexable Property at its sole discretion. A Declaration of Annexation annexing property as permitted hereunder may contain such complementary additions and modifications of the Covenants, Conditions and Restrictions contained in this Declaration as may be necessary to reflect the different character, if any, of the annexed property and as are not inconsistent with the general plan of this Declaration, including without limitation to allow for multi-family, high density housing as permitted by City. In no event, however, shall any such document revoke, modify or add to the covenants established by this Declaration and applicable to the Original Property or to any property previously covered by a recorded Declaration of Annexation. Declarant hereby expressly reserves the right from time to time to unilaterally supplement or modify by recorded instrument the description of the Annexable Property described in Exhibit "B" of this Declaration.

7.2 Effect of Annexation. Upon the effective date of an annexation pursuant to this Article VII: (a) the property so annexed shall immediately be and become a part of the Property and be subject to all of the provisions hereof; (b) any Lot then or thereafter constituting a part of the annexed property, and the Owner of such Lot, shall thereupon be subject to all of the provisions of this Declaration; and (c) improvements then or thereafter situated upon the annexed property shall be subject to the provisions of this Declaration and shall be reasonably consistent, in terms of quality of construction, with the improvements situated upon other portions of the Property prior to such annexation.

7.3 Withdrawal. Notwithstanding any other provisions of this Declaration, Declarant reserves the right to amend this Declaration so long as it has the right to annex additional property pursuant to this Article VI, for the purpose of removing property then owned by the Declarant or its assignees from coverage of this Declaration, to the extent originally included in error or as a result of any changes in Declarant's plans for the Property, provided such withdrawal is not unequivocally contrary to the overall scheme of development for the Property.

7.4 No Obligation to Annex. Nothing herein shall constitute a representation, warranty or covenant that Declarant, their successors or assigns, or any other Person will subject any additional property to the provisions of this Declaration, nor shall Declarant, its successors or assigns, or any other Person be obligated so to do, and Declarant may, by recorded instrument executed by Declarant, waive its rights so to do, in whole or in part, at any time or from time to time.



7.5 FHA/VA Approval. In the event that, and for so long as, the FHA or the VA is insuring or guaranteeing loans or has agreed to insure or guarantee loans on any portion of the Annexable Property with respect to the initial sale by Declarant or builder to the initial purchaser of any Residence, a condition precedent to any annexation of any property other than the Annexable Property shall be written confirmation by the FHA or the VA that the annexation is in accordance with the development plan submitted to and approved by the FHA or the VA; provided, however, that such written confirmation shall not be a condition precedent if at such time the FHA or the VA has ceased to regularly require or issue such written confirmations.

## ARTICLE VIII

### 8. Miscellaneous

8.1 Severability. The provisions hereof are independent and severable, and a determination of invalidity or partial invalidity or unenforceability of any one provision or portion hereof by a court of competent jurisdiction does not affect the validity or enforceability of any other provision hereof.

8.2 Interpretation. This Declaration shall be liberally construed to effectuate its purpose of creating a uniform plan for the development of a residential community, and any violation of this Declaration is a nuisance. The Article and Section headings have been inserted for convenience only, and may not be considered or referred to in resolving questions of interpretation or construction. As used herein, the singular includes the plural and the plural the singular; and the masculine, feminine and neuter each include the other, unless the context dictates otherwise.

8.3 Amendment Prior to First Close of Escrow. Notwithstanding any other provisions of this Declaration, at any time prior to the first Close of Escrow in the Properties, Declarant may unilaterally amend or terminate this Declaration by Recording a written instrument which effects the amendment or termination and is signed and acknowledged by Declarant.

8.4 Amendment for Conformance. Notwithstanding any other provisions of this Declaration, for so long as any Declarant owns any portion of the Properties, such Declarant may unilaterally amend this Declaration by Recording a written instrument signed by Declarant in order to conform this Declaration to the requirements of Veterans Administration, Federal Housing Administration, Department of Real Estate, Federal National Mortgage Association, Government National Mortgage Association or Federal Home Loan Mortgage Corporation.

8.5 Amendment or Termination by Owners. This Declaration may be terminated or any term herein may be amended by Recording a written instrument which effects the amendment or termination, and which has been executed by the then-Owners of at least three-fourths (3/4) of all of the Lots in the Properties. However, as long as any Declarant owns a Lot, the Declaration may not be amended or terminated without the written consent of such Declarant.

8.6 No Public Right or Dedication. Nothing contained in this Declaration constitutes a gift or dedication of all or any part of the Properties to the public, or for any public use.

8.7 Constructive Notice and Acceptance. Every person who owns, occupies or acquires any right, title, estate or interest in or to any Lot or other portion of the Properties does hereby consent and agree, and shall be conclusively deemed to have consented and agreed, to every limitation, restriction, easement, reservation, condition and covenant contained herein, whether or not any reference to these restrictions is contained in the instrument by which such person acquired an interest in the Properties or any portion thereof.

8.8 Additional Disclosures, Disclaimers and Releases of Certain Matters. Without limiting any other provision in this Declaration, by acceptance of a deed to a Lot or possession of a Lot, each Owner (for purposes of this Section 7.8, the term "Owner" shall include the Owner, resident, and their respective families, guests and tenants), shall conclusively be deemed to understand, and to have acknowledged and agreed to, all of the following:

- (a) Residential subdivision and new home construction are subject to and accompanied by substantial levels of noise, dust, construction-related traffic and traffic restrictions, and other construction-related "disturbances." Each Owner acknowledges and agrees that it is purchasing a Lot and/or Residence which is within a residential subdivision currently being developed, and that the Owner will experience and accepts substantial levels of construction-related "disturbances" until the subdivision, and any neighboring or nearby land, have been completed and sold, and that such construction-related "disturbances" are not a violation of any restriction herein;
- (b) The Property is or may be located adjacent to or nearby a religious center and subject to levels of traffic, sound, noise and other disturbances resulting from proximity to such religious center;
- (c) The Property is or may be located adjacent to or nearby neighboring agricultural, commercial and/or industrial uses and subject to levels of traffic, smells, sound, noise, use of pesticides and other disturbances resulting from proximity to such agricultural, commercial and industrial uses;
- (d) Declarant hereby specifically disclaim any and all representations or warranties, express or implied, with regard to or pertaining to roads and/or noise, dust, and other disturbances therefrom;
- (e) Canals currently located near the Property may subject the Property to the presence of wildlife, disturbances, and dangers inherent in such a feature, as well as possible high water flow or flooding from time to time. Declarant has no control over water flow through the canals or the existence or nonexistence of the canals in the future;

(f) The Property is or may be located adjacent to or nearby a school, and subject to levels of noise, dust, and other disturbances resulting from proximity to such school or otherwise related to such school;

(g) The Lot and other portions of the Property are or from time to time may be located within or nearby certain airplane flight patterns, and/or subject to significant levels of airplane traffic and noise;

(h) The Property is located adjacent to railroad tracks and railroad crossings, and subject to levels of noise, dust, smells, dangers, and other disturbances resulting from proximity to such railroad tracks and railroad crossings;

(i) The Property is or may be located adjacent to or nearby a storm drain detention basin(s), channel(s), and lift stations, and may be subject to certain disturbances resulting from proximity to such detention basin(s), channel(s) and lift stations; and

(j) Certain Lots on the Property are or may be subject to certain sewer, secondary water, and natural gas pipeline easements, and may be subject to disturbances associated with the use and maintenance of these facilities.

8.9 Releases. By acceptance of a deed to a Lot, each Owner, for itself and all Persons claiming under such Owner, shall conclusively be deemed to have acknowledged and agreed: (a) that Declarant specifically disclaims any and all representations and warranties, express and implied with regard to any of the foregoing disclosed or described matters (other than to the extent expressly set forth in the foregoing disclosures); and (b) to fully and unconditionally release Declarant (or any affiliate, consultant, entitler, partner, joint venture partner, general contractor, agent, employee, executing officer, manager, Owner of Declarant, or any predecessor in interest of Declarant, or any agent, consultant, entitler, partner, joint venture partner, employee, attorney, officer, manager or owner of such predecessor in interest or agent thereof), the APRA (or any affiliate, consultant, entitler, general contractor, agent, employee, executing officer, manager, Owner of the APRA), and the ARC, and their respective officers, managers, agents, employees, suppliers and contractors, from any and all loss, damage or liability (including, but not limited to, any claim for nuisance or health hazards) related to or arising in connection with any disturbance, inconvenience, injury, or damage resulting from or pertaining to all and/or any one or more of the conditions, activities, and/or occurrences described in the foregoing portions of this Declaration.


8.10 Duration. This Declaration shall have perpetual duration. If Utah law hereafter limits the period during which covenants may run with the land, then to the extent consistent with such law, this Declaration shall automatically be extended at the expiration of such period for successive 20-year periods unless terminated as provided above.

8.11 Business of Declarant. Except to the extent expressly provided herein, no provision of this Declaration shall be applicable to limit or prohibit any act of Declarant, or their respective agents or representatives in connection with or incidental to their improvement,

development, or sales and marketing activities regarding the Properties, so long as any Lot therein is owned by any Declarant.

IN WITNESS WHEREOF, Declarant have executed the instrument this 17 day of September, 2015.


DECLARANT  
Blue River Land Group, LLC  
a Utah limited liability company


By:   
Jay Stocking  
Its: Manager

STATE OF UTAH

County of <sup>92</sup>Utah Box Elder

On the 17 day of September 2015, personally appeared before me Jay Stocking who being by me duly sworn did say that he, Jay Stocking is the Manager of Blue River Land Group, LLC that executed this instrument.

  
Notary Public  
Residing at: Garland, UT  
My Commission Expires: 6-28-17



**EXHIBIT "A"**

**ORIGINAL PROPERTY**

The Original Property is described as follows:

Plat C-3

BEGINNING AT A POINT LOCATED ON THE WESTERLY LINE OF CENTER STREET, SAID POINT BEING N89°32'33"E ALONG THE SECTION LINE 82.14 FEET AND NORTH 123.99 FEET FROM THE WEST QUARTER CORNER OF SECTION 36, T9S, R1E SLB&M; THENCE S71°00'00"W 109.21 FEET; THENCE S53°09'49"W 60.80 FEET; THENCE S80°36'00"W 195.00 FEET; THENCE S71°00'00"W 122.16 FEET; THENCE N18°18'15"W 121.84 FEET; THENCE N18°07'37"W 55.64 FEET; THENCE N9°24'00"W 100.00 FEET; THENCE N80°36'00"E 446.90 FEET; THENCE ALONG THE ARC OF A 1045.00 FOOT RADIUS NON-TANGENT CURVE (RADIUS BEARS: N71°08'52"E) TO THE LEFT 216.93 FEET THROUGH A CENTRAL ANGLE OF 11°53'39" (CHORD: S24°47'58"E 216.54 FEET) TO THE POINT OF BEGINNING.

CONTAINS: ±2.67 ACRES