

Mall Tax Notice  
Address

Ogden, Utah

Mall Deed to  
Address

*See Title*

BOOK 829 PAGE 233

Ogden, Utah

### WARRANTY DEED

M. BLAINE PETERSON and LUCILLE P. PETERSON, his wife, GRANTORS  
of Ogden County of Weber State of Utah hereby CONVEY and  
WARRANT TO MASONIC FRATERNAL HOME ASSOCIATION

GRANTEE  
of Ogden County of Weber State of Utah, for the sum of  
TEN AND NO/100 (\$10.00) and other good and valuable considerations---- DOLLARS  
the following described tract of land in Weber County, State of Utah.

Part of Lots 22 thru 26, inclusive Bkck 8, CITY VIEW ADDITION to Ogden City,  
described as follows: Beginning at the Southwest corner of said Lot 26; running  
thence North 9° 54' 30" East 258.14 feet along the Easterly line of State Express-  
way Project No. 0561 to the North line of said Lot 22; thence South 89° 02' East  
89.97 feet to the Northeast corner of said Lot 22; thence South 0° 58' West 255  
feet to the Southeast corner of said Lot 26; thence North 89° 02' West 130 feet to the  
point of beginning.

Part of Lots 18 and 19, Block 8, CITY VIEW ADDITION to Ogden City, described as  
follows: Beginning at a point South 89° 02' East 66.79 feet along the South lot  
line from the Southwest corner of said Lot 19; running thence South 89° 02' East  
63.21 feet along the South line of said Lot 19 to the Southeast corner thereof  
thence North 0° 58' East 100 feet to the Northeast corner of said Lot 18; thence  
North 89° 02' West 25.64 feet along the North line of said Lot 18 to the Easterly  
line of State Expressway Project No. 0561; thence South 21° 33' 30" West 106.82  
feet along said Easterly line to the point of beginning.

All of Lot 4, Block 7, CITY VIEW ADDITION to Ogden City.

WITNESS the hand of said Grantors, this 8th day of February A.D. 1966

Signed in the presence of

*M. Blaine Peterson*  
M. Blaine Peterson  
*Lucille P. Peterson*  
Lucille P. Peterson

STATE OF UTAH } ss. On the 8th day of February A.D. 19 66  
County of Weber }

Personally appeared before me M. Blaine Peterson and Lucille P. Peterson, his wife,  
the signers of the within instrument, who duly acknowledged to me that they executed the same.



Residing at Ogden, Utah

My Commission Expires: 11-23-66  
(NOTARY SEAL)

Fees \$	Recording Data
Entry No.	Serial No.
468871	Platted <input type="checkbox"/> Indexed <input type="checkbox"/>
	Recorded <input type="checkbox"/> Abstracted <input type="checkbox"/>
	Compared <input type="checkbox"/> Page <input type="checkbox"/>
FILED AND RECORDED FOR <i>James G. Peterson</i> FEB 10 1966	
JAMES G. PETERSON RECORDER 1011 1/2 N. 10th St.	

Use black typewriter ribbon only  
Adopted by Ogden Board of Realtors

Mail Tax Notice  
Address

Ogden, Utah

BOOK 829 PAGE 242

Mail Deed to  
Address


Ogden, Utah

### WARRANTY DEED

William Edwards Lynch and Dorothy June Lynch, husband and wife GRANTORS  
of Laramie County of Albany State of ~~Utah~~ hereby CONVEY and  
WARRANT TO MASONIC FRATERNAL HOME ASSOCIATION Wyoming

GRANTEE  
of Ogden County of Weber State of Utah, for the sum of  
TEN AND NO/100 (\$10.00) and other good and valuable considerations --- DOLLARS  
the following described tract of land in Weber County, State of Utah.

All of Lots 1, 2 and 3, Block 7, CITY VIEW ADDITION to Ogden City.



WITNESS the hands of said Grantors, this 7th day of February A.D. 1966

Signed in the presence of  
*Jerome E. Debraux*

*William Edwards Lynch*  
William Edwards Lynch

*Dorothy June Lynch*  
Dorothy June Lynch

Wyoming }  
STATE OF ~~Utah~~ } ss. On the 7th day of February A.D. 19 66  
County of Albany }

Personally appeared before me William Edwards Lynch and Dorothy June Lynch, husband and wife the signers of the within instrument, who duly acknowledged to me that they executed the same.

*Jerome E. Debraux*  
NOTARY PUBLIC  
Residing at *Laramie, Wyoming*  
My Commission Expires: *Nov 8, 1967*  
(NOTARY SEAL)

Recording Data  
Fees \$ 2.00  
Entry No. 468879  
Serial No. 3-4567  
Platted  Indexed   
Recorded  Abstracted   
Compared  Page   
RECORDED FOR  
FEB 14 1966  
WEBER COUNTY RECORDER  
DEPUTY *William E. Debraux*

Use black typewriter ribbon only  
Adapted by Ogden Board of Registrars

Mary Smith

BOOK 837 PAGE 151

FILED AND RECORDED FOR  
Ogden City  
MAY 23 11 2 10

Platted  Indexed   
Recorded  Abstracted   
Compared  Page

7672  
473666

WALTER W. OLSEN  
WEBER COUNTY RECORDER  
DEPUTY *Samuel ...*

ORDINANCE NO. 11-66  
BY *Walter De Raer*

AN ORDINANCE OF OGDEN CITY, UTAH, CLOSING AND VACATING IOWA AVENUE FROM THE SOUTH LINE OF 19TH STREET SOUTH TO THE NORTH LINE OF 20TH STREET AND FROM THE SOUTH LINE OF 20TH STREET TO THE SOUTH LINE OF CITY VIEW ADDITION; AND CLOSING AND VACATING THAT CERTAIN PUBLIC ALLEY LOCATED IN BLOCK 1 OF CITY VIEW ADDITION, AND THAT CERTAIN PUBLIC ALLEY LOCATED IN BLOCK 2 OF CITY VIEW ADDITION, ALL IN OGDEN CITY AND QUIT CLAIMING THE LANDS EMBRACED THEREIN TO THE ABUTTING PROPERTY OWNERS.


WHEREAS, there has been filed with the Council of Ogden City a petition signed by the owners of all of the lands abutting the alleys and streets hereinafter described, petitioning that said alleys and streets be closed to the public, and it appearing that said alleys and streets are not now necessary for public use, and it further appearing to the Council that neither the public nor any person will be injured if said petition be granted; NOW THEREFORE,

The Council of Ogden City hereby ordains:

SECTION 1. Iowa Avenue from the South line of 19th Street South to the North line of 20th Street and from the South line of 20th Street South to the South line of City View Addition, and that certain public alley running north and south and located in Block 1 of City View Addition, and that certain public alley running north and south and located in Block 2 of City View Addition all within Ogden City, as those streets and alleys were heretofore dedicated to Ogden City and to the use of the public, are hereby closed to the public pursuant to law, and the platting and dedication thereof are hereby vacated, and Ogden City hereby relinquishes and quit claims to the owners of the property abutting thereon, as their interests may appear, all of its right, title and interest in and to the lands now and heretofore lying within the boundaries thereof.

SECTION 2. The City Recorder of Ogden City is authorized and directed to cause a copy of this ordinance to be recorded in the office of the County Recorder of Weber County, Utah.

PASSED AND ADOPTED AND ORDERED PUBLISHED by the Council  
of Ogden City, Utah, this 21 day of April, 1966.



OGDEN CITY

*Sam Wotthard*  
MAYOR

ATTEST:

*William J. Peterson*  
CITY RECORDER


Published April 27, 1966

CERTIFICATE OF RECORDING OFFICER

STATE OF UTAH     )  
                  :  
COUNTY OF WEBER )

I MARY E. SMITH, duly appointed and acting City Recorder in and for the City of Ogden, County of Weber, State of Utah, do hereby certify that the foregoing is a full, true and correct copy of Ordinance No. 11-66, passed and adopted by the Council of Ogden City at a regular meeting held April 21, 1966 at 6:00 p.m., and that a sufficient number of Councilmen were present to constitute a quorum and voted by majority vote of the Councilmen present to adopt said Ordinance.

IN WITNESS WHEREOF, I attach my signature and affix the seal of Ogden City this 23rd day of May, 1966.



Mary E. Smith  
MARY E. SMITH, CITY RECORDER