

Recorded at Request of Wm. T. Thurman SEP 23 1958  
 at 8:36 A.M. Fee Paid \$1.00 HAZEL TAGGART CHASE, Recorder, Salt Lake County, Utah  
 by Clara S. Freeman Dep. Book \_\_\_\_\_ Page \_\_\_\_\_ Ref.: \_\_\_\_\_  
 Mail tax notice to \_\_\_\_\_ Address Newhouse Bldg

### WARRANTY DEED

RAY WARR aka J. RAY WARR, and MAXINE B. WARR, his wife, and  
 STANLEY WARR aka STANLEY J. WARR, and MILDRED S. WARR, his wife grantors  
 of \_\_\_\_\_, County of Salt Lake, State of Utah, hereby  
 CONVEY and WARRANT to

THE BOARD OF EDUCATION OF THE GRANITE SCHOOL DISTRICT, a statutory  
 corporation,

of \_\_\_\_\_ the State of Utah \_\_\_\_\_ grantee  
 Ten and 00/100 for the sum of  
 and other considerations, DOLLARS,  
 the following described tract of land in Salt Lake County,  
 State of Utah:

Commencing at the Northwest corner of Section 18, Township  
 2 South, Range 1 West, Salt Lake Base and Meridian, and  
 running thence South 40 rods; thence East 840 feet to  
 Railroad; thence Northwesterly along Railroad to a point  
 due East of the point of beginning; thence West 325 feet  
 to the point of beginning. Containing 6.87 acres.

*6-25-58*



WITNESS, the hands of said grantors, this 15<sup>th</sup> day of  
 September, A. D. 1958

Signed in the Presence of

\_\_\_\_\_ } Ray Warr  
 \_\_\_\_\_ } Maxine B. Warr  
 \_\_\_\_\_ } Stanley Warr  
 \_\_\_\_\_ } Mildred S. Warr

STATE OF UTAH, }  
 County of SALT LAKE } ss. \_\_\_\_\_ wife of Ray Warr,

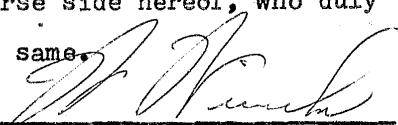
On the 15<sup>th</sup> day of September, A. D. 1958  
 personally appeared before me ~~RAY WARR~~ and MAXINE B. WARR, ~~his wife~~, and  
 STANLEY J. WARR and MILDRED S. WARR, his wife,  
 the signers of the within instrument, who duly acknowledged to me that they executed the  
 same.

William T. Thurman  
 Notary Public.


My commission expires 9-27-58 Residing in Salt Lake City, Utah

OREGON  
STATE OF ~~BRAND~~ )  
COUNTY OF Malheur ) ss.

On the 17 day of September, 1958, personally appeared before me RAY WARR, also known as J. RAY WARR, one of the signers of the instrument appearing on the reverse side hereof, who duly acknowledged to me that he executed the same.



Notary Public  
Residing at Nyssa, Oregon



My commission expires:

9-13-59

Abstract \_\_\_\_\_  
Index \_\_\_\_\_  
Photo \_\_\_\_\_  
Abstract \_\_\_\_\_ Notes \_\_\_\_\_

SEP 18 1961


Recorded at Request of McKey, Preston  
 at 10:46 M. Fee Paid \$ N/A NELLIE M. JACK, Recorder Salt Lake County, Utah  
 by K. Harman Dep. Book \_\_\_\_\_ Page \_\_\_\_\_ Ref. \_\_\_\_\_  
 Mail tax notice to \_\_\_\_\_ Address New house Bldg.

### WARRANTY DEED

HENRY LLOYD MOESSER and NORMA B. MOESSER, his wife, grantor<sup>s</sup>  
 of \_\_\_\_\_, County of Salt Lake, State of Utah, hereby  
 CONVEY and WARRANT to THE BOARD OF EDUCATION OF THE GRANITE  
 SCHOOL DISTRICT, a statutory corporation,

of the State of Utah grantee  
 for the sum of  
 Ten and 00/100 DOLLARS,  
 and other considerations,  
 the following described tract of land in Salt Lake County,  
 State of Utah:

Beginning at a point which is South 0°36'13" East 660.0 feet from the Northwest corner of Section 18, Township 2 South, Range 1 West, Salt Lake Base and Meridian, and running thence South 89°58'56" East 710.66 feet; thence South 38°19'39" East 450.85 feet; thence on a curve to the right 353.07 feet (said curve having a radius of 1382.69 feet); thence North 89°58'47" West 1168.43 feet; thence North 0°36'13" West 660.0 feet to the point of beginning. Containing 14.532 acres.




17,10

WITNESS, the hand<sup>s</sup> of said grantor<sup>s</sup>, this 15<sup>th</sup> day of September, A. D. 19 58

Signed in the Presence of

Henry Lloyd Moesser  
Norma B. Moesser

STATE OF UTAH, }  
 County of SALT LAKE } ss.



On the 15<sup>th</sup> day of September, A. D. 1958  
 personally appeared before me HENRY LLOYD MOESSER and NORMA B. MOESSER,  
 his wife  
 the signers of the within instrument, who duly acknowledged to me that they executed the same.

Melissa S. Thurman  
 Notary Public.

My commission expires 9-27-58 Residing in Salt Lake City, Utah

SEP 28 1958

Recorded at Request of W.T. Thurman  
 at 9:02A M. Fee Paid \$ 100.00 WAZEL TAGGART CHASE, Recorder, Salt Lake County, Utah  
 by Robert T. Jackson Dep. Book \_\_\_\_\_ Page \_\_\_\_\_ Ref.: \_\_\_\_\_  
 Mail tax notice to \_\_\_\_\_ Address Newhouse Bldg




### WARRANTY DEED

HERMON G. FAIRBOURN, also known as H. GLEN FAIRBOURN, a single man  
 of \_\_\_\_\_, County of Salt Lake, State of Utah, hereby  
 CONVEYS and WARRANTS TO THE BOARD OF EDUCATION OF THE GRANITE  
 SCHOOL DISTRICT, a statutory corporation,

of the State of Utah \_\_\_\_\_ grantee  
 \_\_\_\_\_ Ten and no/100 for the sum of  
 \_\_\_\_\_ DOLLARS,  
 and other considerations, \_\_\_\_\_ County,  
 the following described tracts of land in Salt Lake State of Utah:

Commencing from the Northeast corner of Lot 2, Section 18, Township 2 South, Range 1 West, Salt Lake Base and Meridian, and running thence West 80 rods; thence South 13 rods; thence East 80 rods; thence North 13 rods to the point of beginning. Less Railroad 5.94 acres.

Commencing 26 2/3 rods North from the West 1/4 corner of Section 18, Township 2 South, Range 1 West, Salt Lake Base and Meridian, and running thence North 26 2/3 rods; thence East 1395 feet more or less to Railroad; thence Southwesterly along Railroad to point due East of beginning; thence West 1350 feet to the point of beginning. Containing 12.80 acres.




WITNESS, the hand of said grantor, this 18 day of September, A. D. 1958

Signed in the Presence of \_\_\_\_\_

H. Glen Fairbourn

STATE OF UTAH, }  
 County of SALT LAKE } ss.

On the 18th day of September, A. D. 1958  
 personally appeared before me HERMON G. FAIRBOURN, also known as G. GLEN FAIRBOURN, a single man,  
 the signer of the within instrument, who duly acknowledged to me that he executed the same.



Hermon G. Fairbourn  
 Notary Public.

My commission expires 9-27-58 Residing in Salt Lake City, Utah

Recorded at Request of William H. Fairbourn SEP 15 1958

at 2:30 P.M. Fee Paid \$ none HAZEL TAGGART CHASE, Recorder, Salt Lake County, Utah

by William H. Fairbourn Dep. Book \_\_\_\_\_ Page \_\_\_\_\_ Ref.: \_\_\_\_\_

Mail tax notice to \_\_\_\_\_ Address 720 Newhouse Bldg

### WARRANTY DEED

WILLIAM H. FAIRBOURN and LULA C. FAIRBOURN, his wife, grantors of \_\_\_\_\_, County of Salt Lake, State of Utah, hereby CONVEY and WARRANT to THE BOARD OF EDUCATION OF THE GRANITE SCHOOL DISTRICT, a statutory corporation,

of the State of Utah \_\_\_\_\_ grantee for the sum of \_\_\_\_\_ DOLLARS, Ten and no/100 and other considerations, the following described tract of land in Salt Lake \_\_\_\_\_ County, State of Utah:

Commencing 93 rods South from the Northwest corner of Section 18, Township 2 South, Range 1 West, Salt Lake Base and Meridian, and running thence South 13 2/3 rods; thence East 80 rods; thence North 13 2/3 rods; thence West 80 rods to point of beginning. Less Railroad 6.52 acres.

WITNESS, the hand s of said grantor s, this 13<sup>th</sup> day of September, A. D. 1958

Signed in the Presence of } William H. Fairbourn  
\_\_\_\_\_ } Lula C. Fairbourn  
\_\_\_\_\_ }  
\_\_\_\_\_ }

STATE OF UTAH, }  
County of SALT LAKE } ss.

On the 13<sup>th</sup> day of September, A. D. 1958, personally appeared before me WILLIAM H. FAIRBOURN and LULU C. FAIRBOURN, the wife of the within instrument, who duly acknowledged to me that they executed the



William H. Fairbourn  
Notary Public.

My commission expires 9-27-58 Residing in Salt Lake City, Utah.